

**FINAL OFFICIAL ELECTION RESULTS  
2024 GENERAL ELECTION  
NOVEMBER 5, 2024**

Salt Lake County, Utah

DATE: 11-19-2024

Vote by Mail and In Person

Voters Cast: 521,789 of 614,757 (84.88%)

### U.S. PRESIDENT (Vote for 1)

	Total	
Times Cast	521,789 / 614,757	84.88%

Candidate	Party	Total	
KAMALA D. HARRIS / TIM WALZ	(DEM)	273,658	53.70%
DONALD J. TRUMP / JD VANCE	(REP)	221,555	43.47%
CHASE OLIVER / MIKE TER MAAT	(LIB)	5,260	1.03%
JILL STEIN / RUDOLPH WARE	(GRN)	3,581	0.70%
JOEL SKOUSEN / RIK COMBS	(CON)	2,090	0.41%
CLAUDIA DE LA CRUZ / KARINA ALEXANDRA GARCIA	(UNA)	1,437	0.28%
LUCIFER "JUSTIN CASE" EVERYLOVE	(UNA)	990	0.19%
CORNEL RONALD WEST / MELINA ABDULLAH	(UNA)	921	0.18%
Write-in		146	0.03%
Total Votes		509,638	

		Total	
PETER SONSKI / LAUREN MICHELLE ONAK	WRITE-IN	129	0.03%
JAY J BOWMAN / DE D. BOWMAN	WRITE-IN	15	0.00%
STEVE M. JOHNSON	WRITE-IN	1	0.00%
BUDDIE ARDEN WILKERSON	WRITE-IN	0	0.00%
ANDRE RAMON MC NEIL	WRITE-IN	0	0.00%
FUTURE MADAM POTUS	WRITE-IN	0	0.00%
SHONDRA YEVETTE IRVING	WRITE-IN	0	0.00%

**U.S. SENATE (Vote for 1)**

	Total	
Times Cast	521,789 / 614,757	84.88%

Candidate	Party	Total	
JOHN CURTIS	(REP)	238,607	48.16%
CAROLINE GLEICH	(DEM)	237,322	47.90%
CARLTON E. BOWEN	(IAP)	19,410	3.92%
Write-in		114	0.02%
Total Votes		495,453	

		Total	
LAIRD FETZER HAMBLIN	WRITE-IN	113	0.02%

**U.S. HOUSE DISTRICT 1 (Vote for 1)**

	Total	
Times Cast	46,756 / 52,660	88.79%

Candidate	Party	Total	
BILL CAMPBELL	(DEM)	29,469	67.22%
BLAKE D. MOORE	(REP)	12,957	29.56%
DANIEL R. COTTAM	(LIB)	1,412	3.22%
Total Votes		43,838	

**U.S. HOUSE DISTRICT 2 (Vote for 1)**

	Total	
Times Cast	113,880 / 138,749	82.08%

Candidate	Party	Total	
NATHANIEL E WOODWARD	(DEM)	67,264	62.39%
CELESTE MALOY	(REP)	35,341	32.78%
CASSIE EASLEY	(CON)	3,728	3.46%
TYLER MURSET	(UNA)	1,478	1.37%
Total Votes		107,811	

**U.S. HOUSE DISTRICT 3 (Vote for 1)**

	Total	
Times Cast	136,942 / 156,940	87.26%

Candidate	Party	Total	
MIKE KENNEDY	(REP)	65,963	51.82%
GLENN J. WRIGHT	(DEM)	61,322	48.18%
Total Votes		127,285	

**U.S. HOUSE DISTRICT 4 (Vote for 1)**

		Total	
Times Cast		224,211 / 266,408	84.16%
Candidate	Party	Total	
BURGESS OWENS	(REP)	116,787	55.14%
KATRINA FALICK-WANG	(DEM)	82,515	38.96%
VAUGHN R COOK	(UUP)	9,158	4.32%
M. EVAN BULLARD	(UNA)	3,354	1.58%
Total Votes		211,814	

**GOVERNOR (Vote for 1)**

		Total	
Times Cast		521,756 / 614,719	84.88%
Candidate	Party	Total	
SPENCER J. COX / DEIDRE M. HENDERSON	(REP)	222,608	44.07%
BRIAN SMITH KING / REBEKAH CUMMINGS	(DEM)	220,368	43.63%
J. ROBERT LATHAM / BARRY EVAN SHORT	(LIB)	13,233	2.62%
TOMMY WILLIAMS / ARCHIE A. WILLIAMS III	(IAP)	7,343	1.45%
TOM TOMENY / WILLIAM LANSING TAYLOR	(UNA)	1,306	0.26%
Write-in		40,278	7.97%
Total Votes		505,069	
		Total	
PHIL LYMAN / NATALIE CLAWSON	WRITE-IN	40,035	7.93%
CHARLIE TAUTUAA / SYLVIA MIERA FISK	WRITE-IN	175	0.03%

**ATTORNEY GENERAL (Vote for 1)**

		Total	
Times Cast		521,756 / 614,719	84.88%
Candidate	Party	Total	
DEREK BROWN	(REP)	215,066	43.53%
RUDY J BAUTISTA	(DEM)	205,331	41.56%
MICHELLE QUIST	(UUP)	42,077	8.52%
W. ANDREW MCCULLOUGH	(LIB)	19,573	3.96%
AUSTIN HEPWORTH	(UNA)	12,050	2.44%
Total Votes		494,097	

**STATE AUDITOR (Vote for 1)**

		Total	
Times Cast		521,756 / 614,719	84.88%
Candidate	Party	Total	
TINA CANNON	(REP)	237,159	48.88%
CATHERINE VOUTAZ	(DEM)	227,970	46.99%
JEFFREY L. OSTLER	(CON)	20,057	4.13%
Total Votes		485,186	

**STATE TREASURER (Vote for 1)**

		Total	
Times Cast		521,756 / 614,719	84.88%
Candidate	Party	Total	
MARLO M. OAKS	(REP)	241,260	49.93%
NEIL A HANSEN	(DEM)	216,646	44.84%
MILES POMEROY	(UFP)	25,284	5.23%
Total Votes		483,190	

**STATE SENATE DISTRICT 8 (Vote for 1)**

		Total	
Times Cast		10,413 / 11,836	87.98%
Candidate	Party	Total	
AARON WILEY	(DEM)	6,084	61.00%
TODD WEILER	(REP)	1,886	18.91%
ALISA COX VAN LANGEVELD	(UNA)	1,840	18.45%
LAREN C LIVINGSTON	(CON)	163	1.63%
Total Votes		9,973	

**STATE SENATE DISTRICT 10 (Vote for 1)**

		Total	
Times Cast		30,625 / 39,616	77.30%
Candidate	Party	Total	
LUZ ESCAMILLA	(DEM)	16,504	56.54%
KYLE W. ERB	(REP)	12,688	43.46%
Total Votes		29,192	

**STATE SENATE DISTRICT 12 (Vote for 1)**

		Total	
Times Cast		34,137 / 43,215	78.99%
Candidate	Party	Total	
KAREN KWAN	(DEM)	18,424	56.47%
JUDY WEEKS-ROHNER	(REP)	14,201	43.53%
Total Votes		32,625	

**STATE SENATE DISTRICT 15 (Vote for 1)**

		Total	
Times Cast		50,360 / 58,721	85.76%
Candidate	Party	Total	
KATHLEEN ANN RIEBE	(DEM)	27,103	57.04%
SCOTT CUTHBERTSON	(REP)	20,414	42.96%
Total Votes		47,517	

**STATE SENATE DISTRICT 16 (Vote for 1)**

		Total	
Times Cast		47,431 / 56,824	83.47%
Candidate	Party	Total	
WAYNE A HARPER	(REP)	24,923	57.47%
MONNICA MANUEL	(UNA)	18,447	42.53%
Total Votes		43,370	

**STATE SENATE DISTRICT 17 (Vote for 1)**

		Total	
Times Cast		58,926 / 68,652	85.83%
Candidate	Party	Total	
LINCOLN FILLMORE	(REP)	34,072	63.89%
PAMELA BLOOM	(UNA)	19,259	36.11%
Total Votes		53,331	

**STATE SENATE DISTRICT 22 (Vote for 1)**

		Total	
Times Cast		4,862 / 5,641	86.19%
Candidate	Party	Total	
HEIDI BALDERREE	(REP)	3,315	100.00%
Total Votes		3,315	

**STATE HOUSE DISTRICT 21 (Vote for 1)**

		Total	
Times Cast		13,088 / 16,561	79.03%
Candidate	Party	Total	
SANDRA HOLLINS	(DEM)	8,818	71.42%
DAVID C. ATKIN	(REP)	3,529	28.58%
Total Votes		12,347	

**STATE HOUSE DISTRICT 22 (Vote for 1)**

		Total	
Times Cast		21,247 / 23,986	88.58%
Candidate	Party	Total	
JENNIFER L. DAILEY-PROVOST	(DEM)	15,886	79.56%
STEVE HARMSSEN	(REP)	4,082	20.44%
Total Votes		19,968	

**STATE HOUSE DISTRICT 23 (Vote for 1)**

		Total	
Times Cast		24,935 / 27,612	90.30%
Candidate	Party	Total	
HOANG NGUYEN	(DEM)	16,967	71.43%
M. SCOTT ROMNEY	(REP)	6,338	26.68%
CABOT WM. NELSON	(UUP)	449	1.89%
Total Votes		23,754	

**STATE HOUSE DISTRICT 24 (Vote for 1)**

		Total	
Times Cast		20,443 / 23,685	86.31%
Candidate	Party	Total	
GRANT AMJAD MILLER	(DEM)	16,639	100.00%
Total Votes		16,639	

**STATE HOUSE DISTRICT 25 (Vote for 1)**

		Total	
Times Cast		9,470 / 12,864	73.62%
Candidate	Party	Total	
ANGELA ROMERO	(DEM)	5,700	63.69%
RICHARD T NOWAK	(REP)	3,249	36.31%
Total Votes		8,949	

**STATE HOUSE DISTRICT 26 (Vote for 1)**

		Total	
Times Cast		14,397 / 18,432	78.11%
Candidate	Party	Total	
MATT MACPHERSON	(REP)	7,338	53.62%
JEANETTA WILLIAMS	(DEM)	6,347	46.38%
Total Votes		13,685	

**STATE HOUSE DISTRICT 27 (Vote for 1)**

		Total	
Times Cast		15,567 / 19,763	78.77%
Candidate	Party	Total	
ANTHONY EDWARD LOUBET	(REP)	8,175	55.72%
DAWN STEVENSON	(DEM)	6,496	44.28%
Total Votes		14,671	

**STATE HOUSE DISTRICT 30 (Vote for 1)**

		Total	
Times Cast		14,654 / 18,232	80.38%
Candidate	Party	Total	
JAKE FITISEMANU	(DEM)	7,371	52.53%
FRED C COX	(REP)	6,662	47.47%
Total Votes		14,033	

**STATE HOUSE DISTRICT 31 (Vote for 1)**

		Total	
Times Cast		13,142 / 16,396	80.15%
Candidate	Party	Total	
VERONA MAUGA	(DEM)	7,148	57.90%
BILL SWANN	(REP)	5,198	42.10%
Total Votes		12,346	

**STATE HOUSE DISTRICT 32 (Vote for 1)**

		Total	
Times Cast		17,702 / 20,749	85.31%
Candidate	Party	Total	
SAHARA HAYES	(DEM)	12,158	72.65%
SARAH DAWN MONTES	(REP)	4,576	27.35%
Total Votes		16,734	

**STATE HOUSE DISTRICT 33 (Vote for 1)**

		Total	
Times Cast		26,038 / 29,144	89.34%
Candidate	Party	Total	
DOUG OWENS	(DEM)	16,863	68.03%
SHERYL R FRASER	(REP)	7,923	31.97%
Total Votes		24,786	

**STATE HOUSE DISTRICT 34 (Vote for 1)**

		Total	
Times Cast		21,918 / 24,944	87.87%
Candidate	Party	Total	
CAROL SPACKMAN MOSS	(DEM)	13,125	62.96%
KARL J. JUREK	(REP)	7,202	34.55%
DENNIS ROACH	(UUP)	519	2.49%
Total Votes		20,846	

**STATE HOUSE DISTRICT 35 (Vote for 1)**

		Total	
Times Cast		18,420 / 21,547	85.49%
Candidate	Party	Total	
ROSALBA DOMINGUEZ	(DEM)	9,139	51.96%
MIKE BIRD	(REP)	8,451	48.04%
Total Votes		17,590	

**STATE HOUSE DISTRICT 36 (Vote for 1)**

		Total	
Times Cast		19,041 / 22,633	84.13%
Candidate	Party	Total	
JIM DUNNIGAN	(REP)	13,333	100.00%
Total Votes		13,333	

**STATE HOUSE DISTRICT 37 (Vote for 1)**

		Total	
Times Cast		12,642 / 16,429	76.95%
Candidate	Party	Total	
ASHLEE ANN MATTHEWS	(DEM)	6,541	54.74%
PAUL DOUGLAS JOHNSON	(REP)	5,409	45.26%
Total Votes		11,950	



**STATE HOUSE DISTRICT 38 (Vote for 1)**

		Total	
Times Cast		17,322 / 21,081	82.17%
Candidate	Party	Total	
CHERYL ACTON	(REP)	9,921	61.41%
STEVEN LAUDE JR	(DEM)	6,235	38.59%
Total Votes		16,156	

**STATE HOUSE DISTRICT 39 (Vote for 1)**

		Total	
Times Cast		17,362 / 20,789	83.52%
Candidate	Party	Total	
KEN IVORY	(REP)	8,799	55.30%
JESSICA WIGNALL	(UNA)	7,112	44.70%
Total Votes		15,911	

**STATE HOUSE DISTRICT 40 (Vote for 1)**

		Total	
Times Cast		16,516 / 19,707	83.81%
Candidate	Party	Total	
ANDREW STODDARD	(DEM)	8,883	57.34%
TYLER GLAITTLI	(REP)	6,126	39.54%
JOHN JACKSON	(UUP)	483	3.12%
Total Votes		15,492	

**STATE HOUSE DISTRICT 41 (Vote for 1)**

		Total	
Times Cast		25,252 / 28,519	88.54%
Candidate	Party	Total	
GAY LYNN BENNION	(DEM)	15,206	63.82%
ROY PISKADLO	(REP)	8,622	36.18%
Total Votes		23,828	

**STATE HOUSE DISTRICT 42 (Vote for 1)**

		Total	
Times Cast		26,258 / 29,811	88.08%
Candidate	Party	Total	
CLINT OKERLUND	(REP)	13,557	54.53%
TRAVIS SMITH	(DEM)	11,303	45.47%
Total Votes		24,860	

**STATE HOUSE DISTRICT 43 (Vote for 1)**

		Total	
Times Cast		21,515 / 25,047	85.90%
Candidate	Party	Total	
STEVE ELIASON	(REP)	11,354	56.17%
JASON R. BARBER	(DEM)	8,861	43.83%
Total Votes		20,215	

**STATE HOUSE DISTRICT 44 (Vote for 1)**

		Total	
Times Cast		23,417 / 27,062	86.53%
Candidate	Party	Total	
JORDAN DANIEL TEUSCHER	(REP)	13,359	61.01%
GREG GREEN	(DEM)	8,539	38.99%
Total Votes		21,898	

**STATE HOUSE DISTRICT 45 (Vote for 1)**

		Total	
Times Cast		22,324 / 25,795	86.54%
Candidate	Party	Total	
TRACY MILLER	(REP)	13,930	66.97%
SARA ROSE CIMMERS	(DEM)	6,871	33.03%
Total Votes		20,801	

**STATE HOUSE DISTRICT 46 (Vote for 1)**

		Total	
Times Cast		22,720 / 26,441	85.93%
Candidate	Party	Total	
CAL ROBERTS	(REP)	16,757	100.00%
Total Votes		16,757	

**STATE HOUSE DISTRICT 47 (Vote for 1)**

		Total	
Times Cast		22,593 / 26,037	86.77%
Candidate	Party	Total	
MARK ASHBY STRONG	(REP)	15,170	75.08%
DAVID LUNDGREN	(UUP)	5,034	24.92%
Total Votes		20,204	

**STATE HOUSE DISTRICT 48 (Vote for 1)**

		Total	
Times Cast		21,904 / 25,697	85.24%
Candidate	Party	Total	
DOUG K. FIEFIA	(REP)	13,054	63.81%
STEPHEN J MIDDLETON	(DEM)	7,405	36.19%
Total Votes		20,459	

**STATE HOUSE DISTRICT 49 (Vote for 1)**

		Total	
Times Cast		21,869 / 25,756	84.91%
Candidate	Party	Total	
CANDICE B. PIERUCCI	(REP)	14,166	69.02%
SAMUEL "SGT SAM" WINKLER	(DEM)	6,358	30.98%
Total Votes		20,524	

**STATE SCHOOL BOARD DISTRICT 6 (Vote for 1)**

		Total	
Times Cast		103,415 / 116,064	89.10%
Candidate	Party	Total	
CAROL BARLOW LEAR	(DEM)	68,001	73.25%
DIANE LIVINGSTON	(UNA)	24,833	26.75%
Total Votes		92,834	

**STATE SCHOOL BOARD DISTRICT 7 (Vote for 1)**

		Total	
Times Cast		117,404 / 134,736	87.14%
Candidate	Party	Total	
MOLLY L HART	(REP)	57,464	52.66%
JOHN ARTHUR	(DEM)	51,660	47.34%
Total Votes		109,124	

**STATE SCHOOL BOARD DISTRICT 9 (Vote for 1)**

		Total	
Times Cast		105,224 / 122,818	85.67%
Candidate	Party	Total	
AMANDA B BOLLINGER	(REP)	67,325	69.35%
WILL SHIFLETT	(DEM)	29,753	30.65%
Total Votes		97,078	

### STATE SCHOOL BOARD DISTRICT 10 (Vote for 1)

		Total	
Times Cast		19,830 / 25,344	78.24%
Candidate	Party	Total	
MATT HYMAS	(REP)	9,545	51.12%
DEBORAH L. GATRELL	(DEM)	9,128	48.88%
Total Votes		18,673	

### COUNTY MAYOR (Vote for 1)

		Total	
Times Cast		521,756 / 614,719	84.88%
Candidate	Party	Total	
JENNY WILSON	(DEM)	273,227	54.91%
ERIN RIDER	(REP)	224,325	45.09%
Total Votes		497,552	

### COUNTY COUNCIL AT-LARGE C (Vote for 1)

		Total	
Times Cast		521,756 / 614,719	84.88%
Candidate	Party	Total	
NATALIE PINKNEY	(DEM)	245,898	50.84%
RACHELLE MORRIS	(REP)	237,744	49.16%
Total Votes		483,642	

### COUNTY COUNCIL DISTRICT 2 (Vote for 1)

		Total	
Times Cast		77,496 / 94,966	81.60%
Candidate	Party	Total	
CARLOS MORENO	(REP)	39,171	54.28%
KATIE OLSON	(DEM)	32,989	45.72%
Total Votes		72,160	

### COUNTY COUNCIL DISTRICT 4 (Vote for 1)

		Total	
Times Cast		105,167 / 118,748	88.56%
Candidate	Party	Total	
ROSS I. ROMERO	(DEM)	60,709	62.34%
ROGER A. LIVINGSTON	(REP)	32,681	33.56%
NOLAN KRUSE	(UFP)	3,991	4.10%
Total Votes		97,381	

**COUNTY COUNCIL DISTRICT 6 (Vote for 1)**

		Total	
Times Cast		99,273 / 114,836	86.45%
Candidate	Party	Total	
DEA THEODORE	(REP)	48,438	53.01%
ZACH ROBINSON	(DEM)	42,942	46.99%
Total Votes		91,380	

**COUNTY ASSESSOR (Vote for 1)**

		Total	
Times Cast		521,756 / 614,719	84.88%
Candidate	Party	Total	
CHRIS STAVROS	(REP)	241,190	50.07%
JOEL FROST	(DEM)	240,491	49.93%
Total Votes		481,681	

**COUNTY RECORDER (Vote for 1)**

		Total	
Times Cast		521,756 / 614,719	84.88%
Candidate	Party	Total	
RASHELLE HOBBS	(DEM)	250,018	51.76%
RICHARD SNELGROVE	(REP)	233,025	48.24%
Total Votes		483,043	

**COUNTY SURVEYOR (Vote for 1)**

		Total	
Times Cast		521,756 / 614,719	84.88%
Candidate	Party	Total	
BRADLEY PARK	(REP)	241,667	50.38%
KENT D. SETTERBERG	(DEM)	238,017	49.62%
Total Votes		479,684	

**COUNTY TREASURER (Vote for 1)**

		Total	
Times Cast		521,756 / 614,719	84.88%
Candidate	Party	Total	
SHEILA SRIVASTAVA	(DEM)	244,229	50.77%
PHIL CONDER	(REP)	236,779	49.23%
Total Votes		481,008	

**CANYONS SCHOOL BOARD DISTRICT 1 (Vote for 1)**

		Total	
Times Cast		11,750 / 14,148	83.05%

Candidate	Party	Total	
JACKSON LEWIS	(UNA)	4,990	56.91%
RAINER LILBOK	(UNA)	2,074	23.65%
Write-in		1,704	19.43%
Total Votes		8,768	

		Total	
KRISTINE L MILLERBERG	WRITE-IN	1,704	19.43%

**CANYONS SCHOOL BOARD DISTRICT 3 (Vote for 1)**

		Total	
Times Cast		19,960 / 22,566	88.45%

Candidate	Party	Total	
KATIE DAHLE	(UNA)	8,386	54.64%
BARBARA A. GENTRY	(UNA)	6,962	45.36%
Total Votes		15,348	

**CANYONS SCHOOL BOARD DISTRICT 7 (Vote for 1)**

		Total	
Times Cast		14,273 / 16,676	85.59%

Candidate	Party	Total	
HOLLY ANN NEIBAUR	(UNA)	7,498	68.69%
JORDAN DAVIS	(UNA)	3,417	31.31%
Total Votes		10,915	

**GRANITE SCHOOL BOARD DISTRICT 1 (Vote for 1)**

		Total	
Times Cast		36,297 / 40,732	89.11%

Candidate	Party	Total	
JULIE JACKSON	(UNA)	24,401	100.00%
Total Votes		24,401	

**GRANITE SCHOOL BOARD DISTRICT 2 (Vote for 1)**

		Total	
Times Cast		24,519 / 28,446	86.19%

Candidate	Party	Total	
CLARKE B. NELSON	(UNA)	10,759	56.27%
KEVIN KOROUS	(UNA)	8,363	43.73%
Total Votes		19,122	

### GRANITE SCHOOL BOARD DISTRICT 4 (Vote for 1)

		Total	
Times Cast		23,990 / 29,418	81.55%
Candidate	Party	Total	
NICOLE MCDERMOTT	(UNA)	15,073	76.15%
TODD WILLIAM MORRILL	(UNA)	4,722	23.85%
Total Votes		19,795	

### JORDAN SCHOOL BOARD DISTRICT 1 (Vote for 1)

		Total	
Times Cast		19,188 / 22,567	85.03%
Candidate	Party	Total	
DARRELL J. ROBINSON	(UNA)	14,080	100.00%
Total Votes		14,080	

### JORDAN SCHOOL BOARD DISTRICT 4 (Vote for 1)

		Total	
Times Cast		23,202 / 26,918	86.20%
Candidate	Party	Total	
ERIN BARROW	(UNA)	13,047	69.71%
MICHAEL E. WILSON	(UNA)	5,668	30.29%
Total Votes		18,715	

### JORDAN SCHOOL BOARD DISTRICT 5 (Vote for 1)

		Total	
Times Cast		24,049 / 28,033	85.79%
Candidate	Party	Total	
BRYCE DUNFORD	(UNA)	10,424	55.60%
MITCHELL ATENCIO	(UNA)	8,324	44.40%
Total Votes		18,748	

### JORDAN SCHOOL BOARD DISTRICT 6 (Vote for 1)

		Total	
Times Cast		19,177 / 23,112	82.97%
Candidate	Party	Total	
NIKI GEORGE	(UNA)	10,056	64.79%
CLAREEN ARNOLD	(UNA)	5,465	35.21%
Total Votes		15,521	

### MURRAY SCHOOL BOARD DISTRICT 1 (Vote for 1)

		Total	
Times Cast		2,939 / 3,510	83.73%
Candidate	Party	Total	
KELLY TAEOLII	(UNA)	1,836	74.60%
AMY HOLLINS	(UNA)	625	25.40%
Total Votes		2,461	

### MURRAY SCHOOL BOARD DISTRICT 5 (Vote for 1)

		Total	
Times Cast		3,690 / 4,229	87.25%
Candidate	Party	Total	
JAREN J COOPER	(UNA)	2,740	100.00%
Total Votes		2,740	

### SALT LAKE CITY SCHOOL BOARD DISTRICT 1 (Vote for 1)

		Total	
Times Cast		8,288 / 10,513	78.84%
Candidate	Party	Total	
BRYCE WILLIAMS	(UNA)	5,743	100.00%
Total Votes		5,743	

### SALT LAKE CITY SCHOOL BOARD DISTRICT 2 (Vote for 1)

		Total	
Times Cast		6,977 / 9,247	75.45%
Candidate	Party	Total	
CHARLOTTE FIFE-JEPPERSON	(UNA)	3,726	63.22%
TURNER C BITTON	(UNA)	2,168	36.78%
Total Votes		5,894	

### SALT LAKE CITY SCHOOL BOARD DISTRICT 5 (Vote for 1)

		Total	
Times Cast		13,931 / 16,052	86.79%
Candidate	Party	Total	
MOHAMED BAAYD	(UNA)	7,242	64.22%
RUSSELL W ASKREN	(UNA)	4,034	35.78%
Total Votes		11,276	



### SALT LAKE CITY SCHOOL BOARD DISTRICT 7 (Vote for 1)

		Total	
Times Cast		16,572 / 18,452	89.81%
Candidate	Party	Total	
AMANDA M C LONGWELL	(UNA)	7,390	59.00%
RICHARD T. WHITNEY	(UNA)	5,136	41.00%
Total Votes		12,526	

### MATTHEW B. DURRANT (Vote for 1)

		Total	
Times Cast		521,756 / 614,719	84.88%
Candidate	Party	Total	
YES		305,338	72.63%
NO		115,074	27.37%
Total Votes		420,412	

### RYAN D. TENNEY (Vote for 1)

		Total	
Times Cast		521,756 / 614,719	84.88%
Candidate	Party	Total	
YES		301,088	73.06%
NO		111,028	26.94%
Total Votes		412,116	

### HEATHER ANNETTE BRERETON (Vote for 1)

		Total	
Times Cast		521,756 / 614,719	84.88%
Candidate	Party	Total	
YES		302,932	73.58%
NO		108,763	26.42%
Total Votes		411,695	

### TERESA LYNN WELCH (Vote for 1)

		Total	
Times Cast		521,756 / 614,719	84.88%
Candidate	Party	Total	
YES		319,010	77.70%
NO		91,580	22.30%
Total Votes		410,590	

### **KRISTINE EDDE JOHNSON (Vote for 1)**

		Total	
Times Cast		521,756 / 614,719	84.88%
Candidate	Party	Total	
YES		297,159	72.62%
NO		112,017	27.38%
Total Votes		409,176	

### **WILLIAM K. KENDALL (Vote for 1)**

		Total	
Times Cast		521,756 / 614,719	84.88%
Candidate	Party	Total	
YES		301,963	73.86%
NO		106,868	26.14%
Total Votes		408,831	

### **LAURA S. SCOTT (Vote for 1)**

		Total	
Times Cast		521,756 / 614,719	84.88%
Candidate	Party	Total	
YES		318,429	77.71%
NO		91,343	22.29%
Total Votes		409,772	

### **JAMES D. GARDNER (Vote for 1)**

		Total	
Times Cast		521,756 / 614,719	84.88%
Candidate	Party	Total	
YES		305,626	74.71%
NO		103,446	25.29%
Total Votes		409,072	

### **KARA LEA PETTIT (Vote for 1)**

		Total	
Times Cast		521,756 / 614,719	84.88%
Candidate	Party	Total	
YES		296,430	72.50%
NO		112,426	27.50%
Total Votes		408,856	

### LELAND DOUGLAS HOGAN (Vote for 1)

		Total	
Times Cast		521,756 / 614,719	84.88%
Candidate	Party	Total	
YES		301,214	73.70%
NO		107,480	26.30%
Total Votes		408,694	

### TUPAKK AMARU GUSTAVO RENTERIA (Vote for 1)

		Total	
Times Cast		521,756 / 614,719	84.88%
Candidate	Party	Total	
YES		313,436	76.71%
NO		95,167	23.29%
Total Votes		408,603	

### ANNETTE T. JAN (Vote for 1)

		Total	
Times Cast		521,756 / 614,719	84.88%
Candidate	Party	Total	
YES		315,242	77.72%
NO		90,349	22.28%
Total Votes		405,591	

### ELIZABETH MARIE KNIGHT (Vote for 1)

		Total	
Times Cast		521,756 / 614,719	84.88%
Candidate	Party	Total	
YES		319,919	78.87%
NO		85,722	21.13%
Total Votes		405,641	

### MONICA DIAZ (Vote for 1)

		Total	
Times Cast		521,756 / 614,719	84.88%
Candidate	Party	Total	
YES		315,102	77.62%
NO		90,829	22.38%
Total Votes		405,931	

### CHRISTOPHER G. BOWN (Vote for 1)

		Total	
Times Cast		24,092 / 28,935	83.26%
Candidate	Party	Total	
YES		14,740	75.64%
NO		4,746	24.36%
Total Votes		19,486	

### ZAP PROPOSITION 8 (Vote for 1)

		Total	
Times Cast		516,712 / 614,719	84.06%
Candidate	Party	Total	
FOR		382,367	78.96%
AGAINST		101,877	21.04%
Total Votes		484,244	

### SALT LAKE COUNTY JAIL BOND (Vote for 1)

		Total	
Times Cast		516,712 / 614,719	84.06%
Candidate	Party	Total	
AGAINST		236,815	51.62%
FOR		221,965	48.38%
Total Votes		458,780	

### MURRAY CITY SCHOOL BOND (Vote for 1)

		Total	
Times Cast		18,426 / 21,547	85.52%
Candidate	Party	Total	
FOR		10,035	62.59%
AGAINST		5,999	37.41%
Total Votes		16,034	

### COTTONWOOD HEIGHTS CITY BOND (Vote for 1)

		Total	
Times Cast		19,429 / 22,068	88.04%
Candidate	Party	Total	
FOR		8,939	52.42%
AGAINST		8,115	47.58%
Total Votes		17,054	

**SALT LAKE CITY SCHOOL BOND (Vote for 1)**

		Total	
Times Cast		88,414 / 103,572	85.36%
Candidate	Party	Total	
FOR		45,961	61.06%
AGAINST		29,307	38.94%
Total Votes		75,268	

**CONSTITUTIONAL AMENDMENT B (Vote for 1)**

		Total	
Times Cast		516,712 / 614,719	84.06%
Candidate	Party	Total	
FOR		355,759	74.10%
AGAINST		124,371	25.90%
Total Votes		480,130	

**CONSTITUTIONAL AMENDMENT C (Vote for 1)**

		Total	
Times Cast		516,712 / 614,719	84.06%
Candidate	Party	Total	
FOR		389,056	81.03%
AGAINST		91,100	18.97%
Total Votes		480,156	



**Lannie Chapman**  
Salt Lake County Clerk

**Nikila Venugopal**  
Chief Deputy Clerk



November 19, 2024

SALT LAKE COUNTY BOARD OF CANVASSERS  
2001 SOUTH STATE STREET  
SALT LAKE CITY, UTAH 84190

HONORABLE BOARD MEMBERS:

The OFFICIAL CANVASS OF VOTES for the NOVEMBER 5, 2024 GENERAL ELECTION, convened in the Council Chambers of the Salt Lake County Government Center, on NOVEMBER 19, 2024. The results were presented to the Board for certification.


The Board of Canvassers consisting of the following members hereby accept the official results:

  
ARLYN BRADSHAW


  
DAVE ALVORD

  
CHRIS STAVROS

  
ANN GRANATO

  
K. WAYNE CUSHING

  
DEA THEODORE


  
LAURIE STRINGHAM

  
SUZANNE HARRISON

  
JIM BRADLEY

I, LANNIE CHAPMAN, COUNTY CLERK IN AND FOR THE COUNTY OF SALT LAKE, STATE OF UTAH, DO HEREBY CERTIFY THAT THE ATTACHED REPORT IS A TRUE AND CORRECT COPY OF THE FINAL TABULATION OF VOTES FOR THE ELECTION HELD IN SALT LAKE COUNTY ON TUESDAY, NOVEMBER 5, 2024.

IN ACCORDANCE WITH 20A-3a-404, I, LANNIE CHAPMAN, CERTIFY THAT THIS ELECTION COMPLIED WITH ALL RULES REGARDING BALLOT SECURITY AND THAT THE VOTER REGISTRATION DATABASE WAS MAINTAINED IN ACCORDANCE WITH FEDERAL AND STATE LAWS AND RULES.

  
LANNIE CHAPMAN  
Salt Lake County Clerk

# Salt Lake County Canvass Statistics

November 5, 2024 General Election

## Section 1 - Ballot Statistics

1A	84.9%	Voter Turnout
1B	614,757	Active voters (as of the voter registration deadline)
1C	447,413	Number of counted ballots (Mail or Drop Box)
1D	57,967	Number of counted ballots (In-person)
1E	2,613	Number of ballots that were returned electronically (UOCAVA/disability)
1F	13,796	Number of counted ballots (Provisional)
1G	521,789	Total number of ballots counted
1H	No	Does total ballots counted match the number of voters given vote history in VISTA
1I	30	If no, what is the difference
We attribute the difference to a small group of fleeing voters and a few individuals who need to have voter credit manually added in VISTA.		
1L	Explain:	

## Section 2: Challenged and Uncounted Ballot Statistics

2A	4,535	Number of envelopes with a signature that does not match the voter's signature
2B	193	Number of unsigned envelopes
2C	101	Number of challenged ballots for other curable reasons
2D	8,947	Total number of ballots that were challenged (cured and not cured combined)
2E	4,768	Total number of curable that were not cured
2F	53.3%	Percentage of curable ballots that were not cured
2G	174	Total number of ballots where the voter submitted a disability affidavit*

## Section 3: Rejected ballot statistics (ballots that cannot be cured)

3A	1,123	Number of ballots that were returned after the postmark deadline
3B	3,475	Number of ballots rejected for other non-curable reasons
3C	4,598	Total number of rejected that were not curable
3D	3.1%	Percentage of ballots that were returned as undeliverable

## Section 4: Provisional ballot statistics

4A	14,749	Number of provisional ballots issued
4B	13,796	Number of provisional ballots counted
4C	953	Total Number of provisional ballots not counted
4D	41	Already Voted
4E	9	Insufficient ID
4F	-	Unsigned
4G	36	Incomplete Form
4H	867	Other
4I	93.5%	Percentage of provisionals that were counted
4J	11,344	Number of provisional ballots that are same-day registration

## Section 5: County Clerk Certification

Lannie Chapman  
Salt Lake County

I certify that the information contained in this report is true and accurate.





# 2024 Canvass - Audit Certification Report

County: Salt Lake County

Election: 2024 General

## Paper Ballot Audit Summary

1. Number of paper ballots processed: 364,786
2. Number of ballots audited: 840
3. List the contests on the ballot that were audited:

U.S. President  
Governor  
Salt Lake County Jail Bond  
State House 35

County Council At-Large C  
County Assessor  
County Recorder  
County Surveyor  
County Treasurer

Were there any differences between the tabulation software and the votes marked on the paper ballots?

Yes  No (\*If YES, please attach an explanation of any inconsistencies)

---

## DRE Machine Audit Summary (complete only if applicable)

1. Number of voting machines used in the election: 665
2. Number of polling places used for the election: 30
3. Number of voting machines audited: 31
4. Were tamper-evident seals affixed to all journal tape canisters?  Yes  No  
(\*If no, please attach copies of the journal tape logs for the applicable canisters)
5. Did all machine serial numbers match when the canisters were installed and removed?  Yes  No (\*If no, please attach copies of the journal tape logs for the applicable canisters)
6. Did any tape seals on the journal tape canisters show evidence of tampering?  Yes  No  
(\*If yes, please attach copies of the logs for the applicable canisters)
7. Were there any differences between the machine results and hand-counted results for any audited machine?

Yes  No \*If yes, please attach copies of the hand count logs for the applicable canisters)

Two batches had write-in votes that were adjudicated for a different candidate.

---

## Signature Affidavit Audit Summary

Total number of signature affidavits audited: 4475

Did the signature audit reveal any inconsistencies between a signature's initial verification and the audit?  Yes  No (\*If YES, please attach an explanation of any inconsistencies)

Two signatures originally marked good were changed to challenged.

---

**Clerk Certification – to be completed before the canvass**

Yes  No I certify that the audits described above were conducted according to the audit policy.

Yes  No I certify that I have reviewed the number of vote histories recorded in VISTA and they closely match the number of ballots cast in my county during this election.

Number of ballots counted: 521,789

Number of vote histories: 521,759

Difference: 30

Explain any differences: We attribute the difference to a small group of fleeing voters and a few voters who need vote credit to be manually assigned in VISTA


Yes  No I certify that I have properly maintained chain of custody controls as outlined in 20A-3a-401.1 and Rule 623-8.

Yes  No I certify that I have properly maintained the voter list in accordance with state and federal laws (20A-3a-404(2))

Yes  No I complied with the requirements of the software validation rule R623-7: "before using any voting equipment, and before each election, the election officer shall verify that the firmware version on any voting equipment matches the firmware version that is certified by the EAC."

---

**County Clerk Signature**



**Date:** 11.19.24

# Statement of Votes Cast

General Election

Salt Lake County

November 05, 2024

SOVC for: All Contests, All Districts, All Counting Groups

Precinct	Registered Voters	Voters Cast	% Turnout
<b>County</b>			
<b>Salt Lake County</b>			
ALT001	137	124	90.51%
ALT002	34	28	82.35%
BGC001	34	30	88.24%
BGC002	11	9	81.82%
BLF001	1,261	1,109	87.95%
BLF002	831	755	90.85%
BLF003	61	55	90.16%
BLF004	801	693	86.52%
BLF005	527	461	87.48%
BLF006	676	576	85.21%
BLF007	425	371	87.29%
BLF008	1,000	883	88.30%
BLF009	629	539	85.69%
BLF010	1,080	913	84.54%
BLF011	1,097	941	85.78%
BLF012	857	698	81.45%
BLF013	869	700	80.55%
BRT001	332	296	89.16%
CBLO01	308	240	77.92%
CBLO02	34	23	67.65%
COP001	483	418	86.54%
COT001	561	492	87.70%
COT002	905	762	84.20%
COT003	820	723	88.17%
COT004	696	620	89.08%

COT005	974	853	87.58%
COT006	1,118	1,001	89.53%
COT007	1,200	1,067	88.92%
COT008	585	533	91.11%
COT009	993	862	86.81%
COT010	699	632	90.41%
COT011	496	443	89.31%
COT012	874	775	88.67%
COT013	1,006	915	90.95%
COT014	77	71	92.21%
COT015	404	368	91.09%
COT016	299	271	90.64%
COT017	1,129	983	87.07%
COT018	682	611	89.59%
COT019	635	582	91.65%
COT020	756	669	88.49%
COT021	136	111	81.62%
COT022	525	463	88.19%
COT023	41	34	82.93%
COT024	513	466	90.84%
COT025	960	883	91.98%
COT026	69	63	91.30%
COT027	616	554	89.94%
COT028	574	515	89.72%
COT029	291	240	82.47%
COT030	1,029	894	86.88%
COT031	0	1	N/A
COT032	42	41	97.62%
COT033	74	71	95.95%
COT034	4	4	100.00%
COT035	1	1	100.00%
COT036	589	527	89.47%
COT037	808	716	88.61%
COT038	533	482	90.43%
COT039	354	312	88.14%

COT901	0	0	N/A
DRP001	797	699	87.70%
DRP002	1,123	888	79.07%
DRP003	866	761	87.88%
DRP004	1,126	974	86.50%
DRP005	843	717	85.05%
DRP006	1,097	950	86.60%
DRP007	1,331	1,148	86.25%
DRP008	341	290	85.04%
DRP009	1,302	1,087	83.49%
DRP010	561	498	88.77%
DRP011	1,198	1,063	88.73%
DRP012	912	803	88.05%
DRP013	1,123	959	85.40%
DRP014	837	725	86.62%
DRP015	770	668	86.75%
DRP016	676	570	84.32%
DRP017	1,036	855	82.53%
DRP018	1,260	1,084	86.03%
DRP019	1,217	1,044	85.78%
DRP020	1,008	871	86.41%
DRP021	618	555	89.81%
DRP022	961	842	87.62%
DRP023	1,197	1,045	87.30%
DRP024	1,151	988	85.84%
DRP025	1,001	880	87.91%
DRP026	795	667	83.90%
DRP027	1,108	939	84.75%
DRP028	349	307	87.97%
DRP029	1,189	1,004	84.44%
DRP901	0	0	N/A
EMG001	1,148	1,030	89.72%
FED001	9	6	66.67%
FED002	10	9	90.00%
FED003	8	7	87.50%

FED004	11	11	100.00%
GNT001	6	5	83.33%
GNT002	38	35	92.11%
GNT003	296	244	82.43%
GNT004	118	100	84.75%
GNT005	89	78	87.64%
GNT006	29	25	86.21%
GNT007	138	122	88.41%
GNT008	12	12	100.00%
GNT009	30	25	83.33%
GSLO01	18	16	88.89%
HER001	1,486	1,288	86.68%
HER002	969	800	82.56%
HER003	1,111	920	82.81%
HER004	644	541	84.01%
HER005	900	771	85.67%
HER006	926	781	84.34%
HER007	539	449	83.30%
HER008	230	187	81.30%
HER009	235	208	88.51%
HER010	71	62	87.32%
HER011	413	354	85.71%
HER012	792	692	87.37%
HER013	1,249	1,091	87.35%
HER014	942	807	85.67%
HER015	1,171	980	83.69%
HER016	1,197	959	80.12%
HER017	1,123	938	83.53%
HER018	1,067	923	86.50%
HER019	643	552	85.85%
HER020	1,266	1,087	85.86%
HER021	1,105	941	85.16%
HER022	1,048	908	86.64%
HER023	2	1	50.00%
HER024	746	627	84.05%

HERO25	1,061	900	84.83%
HERO26	967	816	84.38%
HERO27	184	158	85.87%
HERO28	1,522	1,308	85.94%
HERO29	1,034	803	77.66%
HERO30	220	199	90.45%
HERO31	1,280	1,079	84.30%
HERO32	371	313	84.37%
HERO33	1,077	896	83.19%
HERO34	1,271	1,000	78.68%
HERO35	892	767	85.99%
HER901	0	0	N/A
HER902	0	0	N/A
HER903	0	0	N/A
HER904	0	0	N/A
HOL001	1,080	943	87.31%
HOL002	701	633	90.30%
HOL003	1,073	947	88.26%
HOL004	938	828	88.27%
HOL005	351	299	85.19%
HOL006	1,052	956	90.87%
HOL007	982	869	88.49%
HOL008	1,078	975	90.45%
HOL009	1,076	943	87.64%
HOL010	1,071	952	88.89%
HOL011	64	56	87.50%
HOL012	789	691	87.58%
HOL013	927	801	86.41%
HOL014	948	876	92.41%
HOL015	1,093	973	89.02%
HOL016	825	732	88.73%
HOL017	619	537	86.75%
HOL018	864	781	90.39%
HOL019	1,225	1,096	89.47%
HOL020	453	401	88.52%

HOL021	102	88	86.27%
HOL022	481	427	88.77%
HOL023	188	163	86.70%
HOL024	242	214	88.43%
HOL025	12	12	100.00%
HOL026	36	31	86.11%
HOL027	282	247	87.59%
HOL028	635	564	88.82%
HOL029	759	680	89.59%
HOL030	656	578	88.11%
HOL031	443	392	88.49%
ISL001	19	19	100.00%
KRNO01	1,240	934	75.32%
KRNO02	495	346	69.90%
KRNO03	1,246	906	72.71%
KRNO04	598	462	77.26%
KRNO05	801	609	76.03%
KRNO06	883	697	78.94%
KRNO07	810	622	76.79%
KRNO08	1,007	790	78.45%
KRNO09	998	762	76.35%
KRNO10	402	326	81.09%
KRNO11	850	669	78.71%
KRNO12	867	664	76.59%
KRNO13	686	554	80.76%
KRNO14	1,057	792	74.93%
KRNO15	74	55	74.32%
KRNO16	127	104	81.89%
KRNO17	627	477	76.08%
KRNO18	206	153	74.27%
KRNO19	575	435	75.65%
KRN901	0	0	N/A
LTC001	33	30	90.91%
LTC002	9	8	88.89%
LTC003	14	11	78.57%



MAG001	8	7	87.50%
MAG002	917	690	75.25%
MAG003	782	605	77.37%
MAG004	739	583	78.89%
MAG005	974	746	76.59%
MAG006	771	584	75.75%
MAG007	658	518	78.72%
MAG008	1,082	886	81.89%
MAG009	1,035	845	81.64%
MAG010	918	739	80.50%
MAG011	553	452	81.74%
MAG012	1,285	1,006	78.29%
MAG013	847	671	79.22%
MAG014	671	518	77.20%
MAG015	1,000	776	77.60%
MAG016	510	408	80.00%
MAG901	1	1	100.00%
MID001	647	529	81.76%
MID002	425	327	76.94%
MID003	844	710	84.12%
MID004	814	677	83.17%
MID005	538	465	86.43%
MID006	734	655	89.24%
MID007	403	285	70.72%
MID008	765	620	81.05%
MID009	708	589	83.19%
MID010	769	603	78.41%
MID011	736	636	86.41%
MID012	610	527	86.39%
MID013	234	167	71.37%
MID014	175	141	80.57%
MID015	966	825	85.40%
MID016	225	186	82.67%
MID017	642	507	78.97%
MID018	633	490	77.41%

MID019	617	523	84.76%
MID020	629	510	81.08%
MID021	979	854	87.23%
MID022	773	665	86.03%
MID023	414	342	82.61%
MID024	221	173	78.28%
MID025	16	12	75.00%
MID026	142	110	77.46%
MID027	0	2	N/A
MID028	33	32	96.97%
MID029	236	198	83.90%
MID030	2	2	100.00%
MID031	358	297	82.96%
MID032	2	1	50.00%
MID033	338	271	80.18%
MID034	0	0	N/A
MIL001	1,041	872	83.77%
MIL002	487	437	89.73%
MIL003	767	681	88.79%
MIL004	1,235	1,102	89.23%
MIL005	987	896	90.78%
MIL006	1,218	1,093	89.74%
MIL007	768	693	90.23%
MIL008	484	427	88.22%
MIL009	1,080	975	90.28%
MIL010	101	95	94.06%
MIL011	1,010	915	90.59%
MIL012	1,100	939	85.36%
MIL013	963	828	85.98%
MIL014	92	79	85.87%
MIL015	667	583	87.41%
MIL016	594	537	90.40%
MIL017	635	558	87.87%
MIL018	475	424	89.26%
MIL019	714	614	85.99%

MIL020	622	537	86.33%
MIL021	827	737	89.12%
MIL022	1,233	1,106	89.70%
MIL023	1,151	1,040	90.36%
MIL024	948	827	87.24%
MIL025	1,068	966	90.45%
MIL026	576	430	74.65%
MIL027	651	489	75.12%
MIL028	1,083	939	86.70%
MIL029	876	762	86.99%
MIL030	433	364	84.06%
MIL031	973	851	87.46%
MIL032	1,196	1,061	88.71%
MIL033	592	463	78.21%
MIL034	593	519	87.52%
MIL035	993	896	90.23%
MIL036	1,070	960	89.72%
MIL037	694	639	92.07%
MIL038	464	384	82.76%
MIL039	547	460	84.10%
MIL040	891	789	88.55%
MIL041	928	852	91.81%
MIL042	113	104	92.04%
MIL043	152	128	84.21%
MIL044	194	158	81.44%
MIL045	256	214	83.59%
MIL046	1,224	1,085	88.64%
MIL047	148	129	87.16%
MIL048	24	21	87.50%
MIL049	279	241	86.38%
MIL050	722	642	88.92%
MIL051	328	287	87.50%
MIL901	0	0	N/A
MOL001	3	2	66.67%
MOL002	2	2	100.00%

MUR001	868	666	76.73%
MUR002	309	257	83.17%
MUR003	832	713	85.70%
MUR004	351	294	83.76%
MUR005	792	703	88.76%
MUR006	413	350	84.75%
MUR007	503	456	90.66%
MUR008	793	703	88.65%
MUR009	600	530	88.33%
MUR010	849	754	88.81%
MUR011	690	596	86.38%
MUR012	773	661	85.51%
MUR013	1,077	949	88.12%
MUR014	584	525	89.90%
MUR015	871	745	85.53%
MUR016	1,074	916	85.29%
MUR017	324	294	90.74%
MUR018	1	1	100.00%
MUR019	719	623	86.65%
MUR020	1,224	1,083	88.48%
MUR021	903	778	86.16%
MUR022	789	649	82.26%
MUR023	733	646	88.13%
MUR024	654	606	92.66%
MUR025	1,048	931	88.84%
MUR026	1,053	924	87.75%
MUR027	1,095	949	86.67%
MUR028	1,103	978	88.67%
MUR029	168	145	86.31%
MUR030	792	699	88.26%
MUR031	532	449	84.40%
MUR032	632	550	87.03%
MUR033	846	731	86.41%
MUR034	769	682	88.69%
MUR035	958	853	89.04%

MUR036	272	245	90.07%
MUR037	315	276	87.62%
MUR038	23	24	104.35%
MUR039	389	355	91.26%
MUR040	35	28	80.00%
MUR041	662	547	82.63%
MUR042	433	332	76.67%
MUR043	164	129	78.66%
MUR044	76	64	84.21%
MUR045	39	33	84.62%
MUR046	49	42	85.71%
MUR047	11	10	90.91%
MUR048	400	348	87.00%
MUR049	238	193	81.09%
MUR050	34	29	85.29%
MUR051	124	109	87.90%
MUR052	165	134	81.21%
MUR053	3	4	133.33%
NRV901	0	0	N/A
NRV902	0	0	N/A
NRV903	0	0	N/A
NRV904	0	0	N/A
NRV905	0	0	N/A
NRV906	0	0	N/A
NRV907	0	0	N/A
NRV908	0	0	N/A
NRV909	0	0	N/A
NRV910	0	0	N/A
NRV911	39	34	87.18%
NRV912	0	0	N/A
NRV913	0	0	N/A
NRV914	0	0	N/A
NRV915	0	0	N/A
NRV916	0	0	N/A
NRV917	0	0	N/A

NRV918	0	0	N/A
NRV919	0	0	N/A
NRV920	0	0	N/A
OBR001	2	2	100.00%
OQR001	6	6	100.00%
OQR002	1,296	1,049	80.94%
PCN001	18	15	83.33%
RIV001	435	372	85.52%
RIV002	783	654	83.52%
RIV003	880	745	84.66%
RIV004	397	338	85.14%
RIV005	924	815	88.20%
RIV006	627	540	86.12%
RIV007	797	699	87.70%
RIV008	840	731	87.02%
RIV009	419	352	84.01%
RIV010	772	663	85.88%
RIV011	930	823	88.49%
RIV012	1,020	875	85.78%
RIV013	797	700	87.83%
RIV014	894	771	86.24%
RIV015	693	621	89.61%
RIV016	1,124	915	81.41%
RIV017	1,167	1,002	85.86%
RIV018	1,071	933	87.11%
RIV019	828	723	87.32%
RIV020	710	618	87.04%
RIV021	1,115	995	89.24%
RIV022	1,003	897	89.43%
RIV023	613	541	88.25%
RIV024	942	840	89.17%
RIV025	519	462	89.02%
RIV026	1,083	929	85.78%
RIV027	1,072	903	84.24%
RIV028	869	744	85.62%

RIVO29	190	179	94.21%
RIVO30	383	330	86.16%
RIVO31	804	676	84.08%
RIVO32	816	711	87.13%
RIVO33	1,120	988	88.21%
RIVO34	615	530	86.18%
RIVO35	7	5	71.43%
SAN001	983	825	83.93%
SAN002	64	48	75.00%
SAN003	966	867	89.75%
SAN004	573	500	87.26%
SAN005	594	528	88.89%
SAN006	660	583	88.33%
SAN007	14	14	100.00%
SAN008	4	1	25.00%
SAN009	702	599	85.33%
SAN010	670	567	84.63%
SAN011	922	801	86.88%
SAN012	526	455	86.50%
SAN013	1,105	974	88.14%
SAN014	1,089	975	89.53%
SAN015	1,095	980	89.50%
SAN016	344	306	88.95%
SAN017	301	250	83.06%
SAN018	554	438	79.06%
SAN019	932	775	83.15%
SAN020	1,078	898	83.30%
SAN021	644	564	87.58%
SAN022	425	374	88.00%
SAN023	870	775	89.08%
SAN024	885	774	87.46%
SAN025	1,025	919	89.66%
SAN026	1,187	1,029	86.69%
SAN027	583	479	82.16%
SAN028	641	541	84.40%

SAN029	1,046	905	86.52%
SAN030	1,008	866	85.91%
SAN031	892	753	84.42%
SAN032	663	581	87.63%
SAN033	946	796	84.14%
SAN034	1,014	873	86.09%
SAN035	1,148	988	86.06%
SAN036	943	824	87.38%
SAN037	968	842	86.98%
SAN038	1,251	1,086	86.81%
SAN039	327	296	90.52%
SAN040	1,050	890	84.76%
SAN041	1,188	1,022	86.03%
SAN042	22	21	95.45%
SAN043	1,057	940	88.93%
SAN044	864	765	88.54%
SAN045	1,219	1,093	89.66%
SAN046	756	680	89.95%
SAN047	917	788	85.93%
SAN048	975	853	87.49%
SAN049	546	480	87.91%
SAN050	785	684	87.13%
SAN051	989	854	86.35%
SAN052	594	516	86.87%
SAN053	562	489	87.01%
SAN054	1,104	997	90.31%
SAN055	1,039	888	85.47%
SAN056	1,380	1,188	86.09%
SAN057	905	791	87.40%
SAN058	1,117	951	85.14%
SAN059	694	603	86.89%
SAN060	992	845	85.18%
SAN061	1,054	918	87.10%
SAN062	1,129	1,042	92.29%
SAN063	1,058	939	88.75%



SAN064	740	629	85.00%
SAN065	1,085	977	90.05%
SAN066	4	6	150.00%
SAN067	504	456	90.48%
SAN068	4	3	75.00%
SAN069	34	30	88.24%
SAN070	436	367	84.17%
SAN071	21	19	90.48%
SAN072	17	16	94.12%
SAN073	341	293	85.92%
SAN074	18	17	94.44%
SAN075	206	167	81.07%
SAN076	187	166	88.77%
SAN077	126	110	87.30%
SAN078	247	213	86.23%
SAN079	1	0	0.00%
SAN080	12	10	83.33%
SAN081	4	4	100.00%
SAN082	337	279	82.79%
SAN083	206	174	84.47%
SAN084	0	0	N/A
SAN085	498	421	84.54%
SAN086	6	6	100.00%
SAN087	30	29	96.67%
SAN088	343	296	86.30%
SAN089	39	34	87.18%
SAN090	89	66	74.16%
SAN091	138	121	87.68%
SAN092	191	163	85.34%
SAN901	0	0	N/A
SAN902	0	0	N/A
SAN903	0	0	N/A
SAN904	0	0	N/A
SAN905	0	0	N/A
SAN906	0	0	N/A

SAN907	0	0	N/A
SAN908	0	0	N/A
SAN909	0	0	N/A
SAN910	0	0	N/A
SHL001	115	97	84.35%
SHL002	165	140	84.85%
SHL003	397	357	89.92%
SHL004	424	375	88.44%
SHL005	159	151	94.97%
SIL001	10	8	80.00%
SIL002	0	1	N/A
SIL003	1	1	100.00%
SIL004	16	17	106.25%
SIL005	13	9	69.23%
SIL006	89	72	80.90%
SIL007	15	13	86.67%
SIL008	9	8	88.89%
SIL009	14	14	100.00%
SIL010	16	14	87.50%
SIL011	23	18	78.26%
SIL012	6	6	100.00%
SJD001	120	112	93.33%
SJD002	673	573	85.14%
SJD003	547	484	88.48%
SJD004	935	791	84.60%
SJD005	720	616	85.56%
SJD006	109	90	82.57%
SJD007	1,040	906	87.12%
SJD008	913	825	90.36%
SJD009	757	645	85.20%
SJD010	457	385	84.25%
SJD011	404	343	84.90%
SJD012	534	452	84.64%
SJD013	140	126	90.00%
SJD014	223	191	85.65%

SJD015	1,074	926	86.22%
SJD016	1,119	980	87.58%
SJD017	1,001	831	83.02%
SJD018	916	804	87.77%
SJD019	925	803	86.81%
SJD020	906	791	87.31%
SJD021	899	809	89.99%
SJD022	840	723	86.07%
SJD023	1,014	913	90.04%
SJD024	1,095	976	89.13%
SJD025	297	248	83.50%
SJD026	1,766	1,573	89.07%
SJD027	861	766	88.97%
SJD028	738	650	88.08%
SJD029	987	861	87.23%
SJD030	973	866	89.00%
SJD031	995	881	88.54%
SJD032	989	848	85.74%
SJD033	906	758	83.66%
SJD034	828	711	85.87%
SJD035	722	632	87.53%
SJD036	610	526	86.23%
SJD037	1,117	886	79.32%
SJD038	965	833	86.32%
SJD039	429	344	80.19%
SJD040	764	677	88.61%
SJD041	517	459	88.78%
SJD042	342	316	92.40%
SJD043	744	666	89.52%
SJD044	1,056	873	82.67%
SJD045	689	590	85.63%
SJD046	743	618	83.18%
SJD047	1,021	856	83.84%
SJD048	901	781	86.68%
SJD049	896	754	84.15%

SJD050	843	730	86.60%
SJD051	1,160	1,040	89.66%
SJD052	722	638	88.37%
SJD053	783	701	89.53%
SJD054	975	827	84.82%
SJD055	1,117	941	84.24%
SJD056	1,077	886	82.27%
SJD057	635	543	85.51%
SJD058	216	175	81.02%
SJD059	386	338	87.56%
SJD060	841	736	87.51%
SJD061	866	767	88.57%
SJD062	974	884	90.76%
SJD063	701	609	86.88%
SJD064	841	759	90.25%
SJD901	1	1	100.00%
SLC001	1,078	862	79.96%
SLC002	4	2	50.00%
SLC003	902	630	69.84%
SLC004	1,127	938	83.23%
SLC005	881	758	86.04%
SLC006	998	901	90.28%
SLC007	681	627	92.07%
SLC008	937	845	90.18%
SLC009	1,118	840	75.13%
SLC010	972	731	75.21%
SLC011	1,220	1,041	85.33%
SLC012	860	717	83.37%
SLC013	794	721	90.81%
SLC014	678	612	90.27%
SLC015	776	704	90.72%
SLC016	848	631	74.41%
SLC017	762	577	75.72%
SLC018	711	547	76.93%
SLC019	256	224	87.50%

SLC020	1,090	991	90.92%
SLC021	1,125	1,030	91.56%
SLC022	1,124	1,033	91.90%
SLC023	905	793	87.62%
SLC024	453	365	80.57%
SLC025	44	30	68.18%
SLC026	200	195	97.50%
SLC027	204	184	90.20%
SLC028	782	632	80.82%
SLC029	399	293	73.43%
SLC030	322	250	77.64%
SLC031	783	685	87.48%
SLC032	708	609	86.02%
SLC033	434	382	88.02%
SLC034	985	900	91.37%
SLC035	931	804	86.36%
SLC036	1,086	971	89.41%
SLC037	1,169	1,071	91.62%
SLC038	738	564	76.42%
SLC039	797	576	72.27%
SLC040	716	567	79.19%
SLC041	734	513	69.89%
SLC042	1,157	1,031	89.11%
SLC043	1,036	909	87.74%
SLC044	882	721	81.75%
SLC045	1,232	1,031	83.69%
SLC046	1,168	1,020	87.33%
SLC047	408	454	111.27%
SLC048	968	802	82.85%
SLC049	987	826	83.69%
SLC050	1,017	860	84.56%
SLC051	890	684	76.85%
SLC052	848	650	76.65%
SLC053	158	59	37.34%
SLC054	775	608	78.45%

SLC055	426	362	84.98%
SLC056	992	869	87.60%
SLC057	893	762	85.33%
SLC058	849	741	87.28%
SLC059	1,009	902	89.40%
SLC060	233	186	79.83%
SLC061	692	630	91.04%
SLC062	705	625	88.65%
SLC063	15	13	86.67%
SLC064	104	95	91.35%
SLC065	1,084	809	74.63%
SLC066	667	489	73.31%
SLC067	451	349	77.38%
SLC068	961	738	76.80%
SLC069	783	682	87.10%
SLC070	895	799	89.27%
SLC071	953	859	90.14%
SLC072	940	843	89.68%
SLC073	777	732	94.21%
SLC074	1,036	936	90.35%
SLC075	1,214	1,106	91.10%
SLC076	894	805	90.04%
SLC077	1,204	1,088	90.37%
SLC078	741	564	76.11%
SLC079	839	581	69.25%
SLC080	848	655	77.24%
SLC081	527	428	81.21%
SLC082	987	865	87.64%
SLC083	825	751	91.03%
SLC084	866	787	90.88%
SLC085	947	852	89.97%
SLC086	892	783	87.78%
SLC087	1,030	978	94.95%
SLC088	1,265	1,165	92.09%
SLC089	1,068	986	92.32%

SLC090	801	721	90.01%
SLC091	1,043	909	87.15%
SLC092	710	653	91.97%
SLC093	596	530	88.93%
SLC094	915	771	84.26%
SLC095	1,049	883	84.18%
SLC096	102	93	91.18%
SLC097	749	669	89.32%
SLC098	728	678	93.13%
SLC099	795	728	91.57%
SLC100	785	689	87.77%
SLC101	863	773	89.57%
SLC102	1,173	1,084	92.41%
SLC103	708	626	88.42%
SLC104	1,059	946	89.33%
SLC105	292	274	93.84%
SLC106	797	725	90.97%
SLC107	815	721	88.47%
SLC108	815	737	90.43%
SLC109	662	613	92.60%
SLC110	468	383	81.84%
SLC111	1,089	978	89.81%
SLC112	675	609	90.22%
SLC113	981	870	88.69%
SLC114	765	686	89.67%
SLC115	859	768	89.41%
SLC116	18	15	83.33%
SLC117	1,004	859	85.56%
SLC118	1,021	925	90.60%
SLC119	1,250	1,158	92.64%
SLC120	634	579	91.32%
SLC121	296	254	85.81%
SLC122	340	302	88.82%
SLC123	797	718	90.09%
SLC124	708	632	89.27%

SLC125	1,168	1,068	91.44%
SLC126	475	431	90.74%
SLC127	41	33	80.49%
SLC128	112	98	87.50%
SLC129	12	12	100.00%
SLC130	394	358	90.86%
SLC131	126	111	88.10%
SLC132	53	50	94.34%
SLC133	139	137	98.56%
SLC134	301	206	68.44%
SLC136	162	138	85.19%
SLC137	451	390	86.47%
SLC138	652	547	83.90%
SLC139	420	354	84.29%
SLC140	363	288	79.34%
SLC141	368	328	89.13%
SLC142	506	476	94.07%
SLC901	0	0	N/A
SLC902	1	0	0.00%
SLC903	0	0	N/A
SSL001	655	525	80.15%
SSL002	2	1	50.00%
SSL003	859	759	88.36%
SSL004	888	774	87.16%
SSL005	590	486	82.37%
SSL006	628	541	86.15%
SSL007	155	117	75.48%
SSL008	541	382	70.61%
SSL009	907	728	80.26%
SSL010	408	310	75.98%
SSL011	969	821	84.73%
SSL012	922	802	86.98%
SSL013	765	636	83.14%
SSL014	266	220	82.71%
SSL015	490	381	77.76%



SSL016	370	278	75.14%
SSL017	46	32	69.57%
SSL018	134	96	71.64%
SSL019	363	259	71.35%
SSL020	345	289	83.77%
SSL901	0	0	N/A
SWT001	61	50	81.97%
SWT002	597	513	85.93%
TAY001	351	285	81.20%
TAY002	796	650	81.66%
TAY003	942	773	82.06%
TAY004	1,015	798	78.62%
TAY005	810	660	81.48%
TAY006	921	781	84.80%
TAY007	429	316	73.66%
TAY008	792	627	79.17%
TAY009	1,172	963	82.17%
TAY010	670	557	83.13%
TAY011	920	771	83.80%
TAY012	891	710	79.69%
TAY013	842	682	81.00%
TAY014	960	735	76.56%
TAY015	1,077	921	85.52%
TAY016	731	624	85.36%
TAY017	640	540	84.38%
TAY018	891	773	86.76%
TAY019	639	559	87.48%
TAY020	62	38	61.29%
TAY021	976	776	79.51%
TAY022	894	763	85.35%
TAY023	511	465	91.00%
TAY024	792	623	78.66%
TAY025	633	537	84.83%
TAY026	684	564	82.46%
TAY027	730	653	89.45%

TAY028	1,228	1,058	86.16%
TAY029	656	598	91.16%
TAY030	660	526	79.70%
TAY031	903	741	82.06%
TAY032	982	824	83.91%
TAY033	1,056	938	88.83%
TAY034	1,025	882	86.05%
TAY035	699	616	88.13%
TAY036	152	136	89.47%
TAY037	57	41	71.93%
TAY038	30	19	63.33%
TAY039	29	16	55.17%
TAY040	0	0	N/A
TAY041	108	90	83.33%
TAY042	405	325	80.25%
TAY043	12	8	66.67%
TAY044	162	130	80.25%
WCN001	381	343	90.03%
WCN002	82	79	96.34%
WCR001	455	403	88.57%
WCR002	257	230	89.49%
WCR003	36	31	86.11%
WHT001	706	574	81.30%
WHT002	887	762	85.91%
WHT003	688	599	87.06%
WHT004	832	697	83.77%
WJD001	978	789	80.67%
WJD002	174	143	82.18%
WJD003	567	447	78.84%
WJD004	878	692	78.82%
WJD005	869	700	80.55%
WJD006	608	492	80.92%
WJD007	770	613	79.61%
WJD008	1,000	807	80.70%
WJD009	1,023	798	78.01%

WJD010	679	513	75.55%
WJD011	1,111	913	82.18%
WJD012	1,062	920	86.63%
WJD013	391	335	85.68%
WJD014	745	616	82.68%
WJD015	392	335	85.46%
WJD016	704	611	86.79%
WJD017	1,264	1,027	81.25%
WJD018	871	717	82.32%
WJD019	1,117	916	82.01%
WJD020	760	644	84.74%
WJD021	808	691	85.52%
WJD022	779	659	84.60%
WJD023	493	420	85.19%
WJD024	532	463	87.03%
WJD025	888	722	81.31%
WJD026	784	617	78.70%
WJD027	645	539	83.57%
WJD028	772	642	83.16%
WJD029	950	794	83.58%
WJD030	366	301	82.24%
WJD031	812	690	84.98%
WJD032	836	686	82.06%
WJD033	899	749	83.31%
WJD034	1,090	885	81.19%
WJD035	939	774	82.43%
WJD036	548	461	84.12%
WJD037	883	721	81.65%
WJD038	1,093	919	84.08%
WJD039	745	582	78.12%
WJD040	807	669	82.90%
WJD041	868	740	85.25%
WJD042	574	504	87.80%
WJD043	948	793	83.65%
WJD044	11	9	81.82%

WJD045	1,107	931	84.10%
WJD046	698	519	74.36%
WJD047	907	751	82.80%
WJD048	842	659	78.27%
WJD049	538	427	79.37%
WJD050	902	758	84.04%
WJD051	805	658	81.74%
WJD052	455	385	84.62%
WJD053	637	543	85.24%
WJD054	1,146	977	85.25%
WJD055	1,140	960	84.21%
WJD056	648	508	78.40%
WJD057	111	101	90.99%
WJD058	943	828	87.80%
WJD059	575	474	82.43%
WJD060	858	746	86.95%
WJD061	1,000	846	84.60%
WJD062	566	472	83.39%
WJD063	845	700	82.84%
WJD064	635	544	85.67%
WJD065	594	508	85.52%
WJD066	1,010	896	88.71%
WJD067	661	555	83.96%
WJD068	937	788	84.10%
WJD069	720	629	87.36%
WJD070	760	692	91.05%
WJD071	569	470	82.60%
WJD072	648	528	81.48%
WJD073	876	703	80.25%
WJD074	82	59	71.95%
WJD075	24	3	12.50%
WJD076	1	0	0.00%
WJD077	10	9	90.00%
WJD078	2	2	100.00%
WJD079	469	406	86.57%

WJD080	130	104	80.00%
WJD081	249	207	83.13%
WJD082	0	0	N/A
WJD901	0	0	N/A
WJD902	0	0	N/A
WJD903	1	1	100.00%
WJD904	0	0	N/A
WJD905	0	0	N/A
WJD906	0	0	N/A
WJD907	0	0	N/A
WJD908	0	0	N/A
WJD909	0	0	N/A
WJD910	0	0	N/A
WVC001	844	648	76.78%
WVC002	925	665	71.89%
WVC003	869	624	71.81%
WVC004	1,216	879	72.29%
WVC005	783	564	72.03%
WVC006	238	192	80.67%
WVC007	1,087	825	75.90%
WVC008	825	628	76.12%
WVC009	1,246	1,007	80.82%
WVC010	567	434	76.54%
WVC011	1,101	861	78.20%
WVC012	1,185	909	76.71%
WVC013	1,140	846	74.21%
WVC014	1,002	729	72.75%
WVC015	487	353	72.48%
WVC016	1,114	812	72.89%
WVC017	210	154	73.33%
WVC018	1,013	821	81.05%
WVC019	1,059	858	81.02%
WVC020	1,093	881	80.60%
WVC021	1,210	1,037	85.70%
WVC022	403	344	85.36%

WVC023	1,204	984	81.73%
WVC024	946	772	81.61%
WVC025	867	661	76.24%
WVC026	219	185	84.47%
WVC027	385	332	86.23%
WVC028	174	121	69.54%
WVC029	501	364	72.65%
WVC030	727	568	78.13%
WVC031	92	66	71.74%
WVC032	640	473	73.91%
WVC033	1,196	941	78.68%
WVC034	740	565	76.35%
WVC035	42	37	88.10%
WVC036	1,050	863	82.19%
WVC037	397	305	76.83%
WVC038	790	633	80.13%
WVC039	571	467	81.79%
WVC040	1,075	877	81.58%
WVC041	520	418	80.38%
WVC042	920	683	74.24%
WVC043	724	571	78.87%
WVC044	1,062	766	72.13%
WVC045	1,019	772	75.76%
WVC046	545	434	79.63%
WVC047	691	558	80.75%
WVC048	941	787	83.63%
WVC049	854	695	81.38%
WVC050	556	411	73.92%
WVC051	1,154	933	80.85%
WVC052	556	468	84.17%
WVC053	1,173	917	78.18%
WVC054	536	414	77.24%
WVC055	742	569	76.68%
WVC056	965	739	76.58%
WVC057	924	674	72.94%

WVC058	1,105	882	79.82%
WVC059	1,022	801	78.38%
WVC060	256	208	81.25%
WVC061	212	136	64.15%
WVC062	947	770	81.31%
WVC063	1,129	837	74.14%
WVC064	203	169	83.25%
WVC065	159	125	78.62%
WVC066	184	132	71.74%
WVC901	3	3	100.00%
WVC902	0	0	N/A
WVC903	7	5	71.43%
WVC904	0	0	N/A
Salt Lake County - Total	614,757	521,789	84.88%
<b>Cumulative</b>			
Cumulative	0	0	N/A
Cumulative - Total	0	0	N/A
County - Total	614,757	521,789	84.88%